





## Proposed Waterfowl Hunt Zones

### Alternative II



-  Northeast
-  Northwest
-  South
-  County Boundary



0 10 20 30 40 50 Miles

No warranty is made by the Nevada Department of Wildlife as to the accuracy, reliability, or completeness of the data for individual use or aggregate use with other data.

Projection: UTM Zone 11 North, NAD83

11/12/2010