2018 Wildfire Update
Nevada Board of Wildlife Commissioners

Nevada's 2018 Wildfires

Fire Name	Acres	Fire Name	Acres	Fire Name	Acres	Fire Name	Acres	Fire Name	Acres	Fire Name	Acres
Acoma	4.65	County Line	12978.07	Haystack	20.93	MM 113	6.21	Pole 2	0.06	Stockyard	0.05
American Flats	7.58	Crane	35.14	HD	5039.46	MM 13	0.14	Pole Canyon	2106.49	Stonehouse	0.09
Antelope	9.25	Crum	2880.46	Hearn	71.56	MM 15	0.23	Potter	46.76	Stubble	29.86
Apple	343.84	Currie	11.29	Hobo	1.70	MM 183	0.39	Power	1086.16	Sugar Loaf	0.61
Arc	434.75	Derby Dam	29.70	Hogan	2102.45	MM 190	72.78	Railroad	3.61	Summit	128.16
Argenta	6.59	Dixie	2521.83	Hogue	191.68	MM 191	20.41	Range Two	9196.68	Sweeney	394.20
Big Wash	4.78	Drake	14.09	Hope	16.65	MM 192	83.53	Red Mountain	22.67	Tamarack	26.62
Blaze	43.31	Dry Creek	434.44	Horse Canyon	132.43	MM 200	5.33	Reese	0.20	Target	3.55
Block	0.57	Duck Hill	12.36	Hot Springs	13.57	MM 215	0.37	Rifle Range	217.85	Telegraph	294.52
Block House	0.02	Dunphy	18.88	Humboldt House	0.80	MM 34	0.16	Rio Alayne	24.87	Thompson	0.47
Bobs	20.18	Eagle	43.70	I-80	134.38	MM 56	26.51	River	37.96	Thousand Springs	31.99
Boone Springs	3072.77	Echo	6093.31	Indian Head	0.69	MM 59	0.01	River Ranch	0.03	Toby	0.14
Boulder Creek	1029.29	Eden Creek	1.65	Indie	24.20	MM 6	3.38	Road	1833.19	Torrey	0.10
Boyd	12.51	Elder	18.59	Izzenhood	79.46	MM 62	0.32	Robinson	62.77	Trail	54.75
Broad	524.95	Emigrant	1524.73	Jacks Valley	0.70	MM 91	18.59	Rocky	1617.06	Truckee River	0.06
Bronze	0.55	Estates	0.88	James Loop	269.94	MM173.5	2.27	Rodeo	231.59	Tucker	359.45
Brooks	361.41	Evans	62.91	Jungo	519.78	Mud	10.94	Rodeo Creek	18.52	Union Pass	15.32
Bruffey	11.85	FRANCIS	1275.80	Juniper	0.04	MULE	18.71	Round Hill	958.28	Upper Colony	1202.01
Bud	0.46	Freedom							378.09	Valley	0.19
Burner	11.27	Frontage							187.68	Victory	1.49
Bushee Creek	2.06	Gance							69.06	Voltaire	517.09
Butte	224.16	Gas Line							41.11	Wachtel	13.20
CCFD 3 WETLANDS	41.42	Getchell							59788.93	Warrior Point	0.59
Chaves	3437.28	Golconda							9.04	Washoke	12.56
Cherry	5.07	Gold Ranch							3816.13	Wedekind Park	29.81
Chimney	1137.85	GOOD SPRING							61.79	Whirlwind	20.33
Chimney	17.74	Goose Creek							0.29	Wild Rose	5.65
Chimney 2	184.23	Goshute Cave							13.31	Willow	1085.86
Chin Creek	356.49	Gray							233607.50	Willow	317.46
China Springs	6.28	Green Saddle							37.96	Winchester	3.42
Copper	716.09	Gregg							236.53		
Corral Creek	154.49	Halligan							4357.68		
Cottonwood	1.62	Hastings Cut-C							15.50		

# of 2018 Fires	196
Total Acres	1,050,132
5 acres or more	144
100 acres or more	68
1000 acres or more	32
10000 acres or more	8
100000 acres or more	3
Largest Acreage	432,092.76

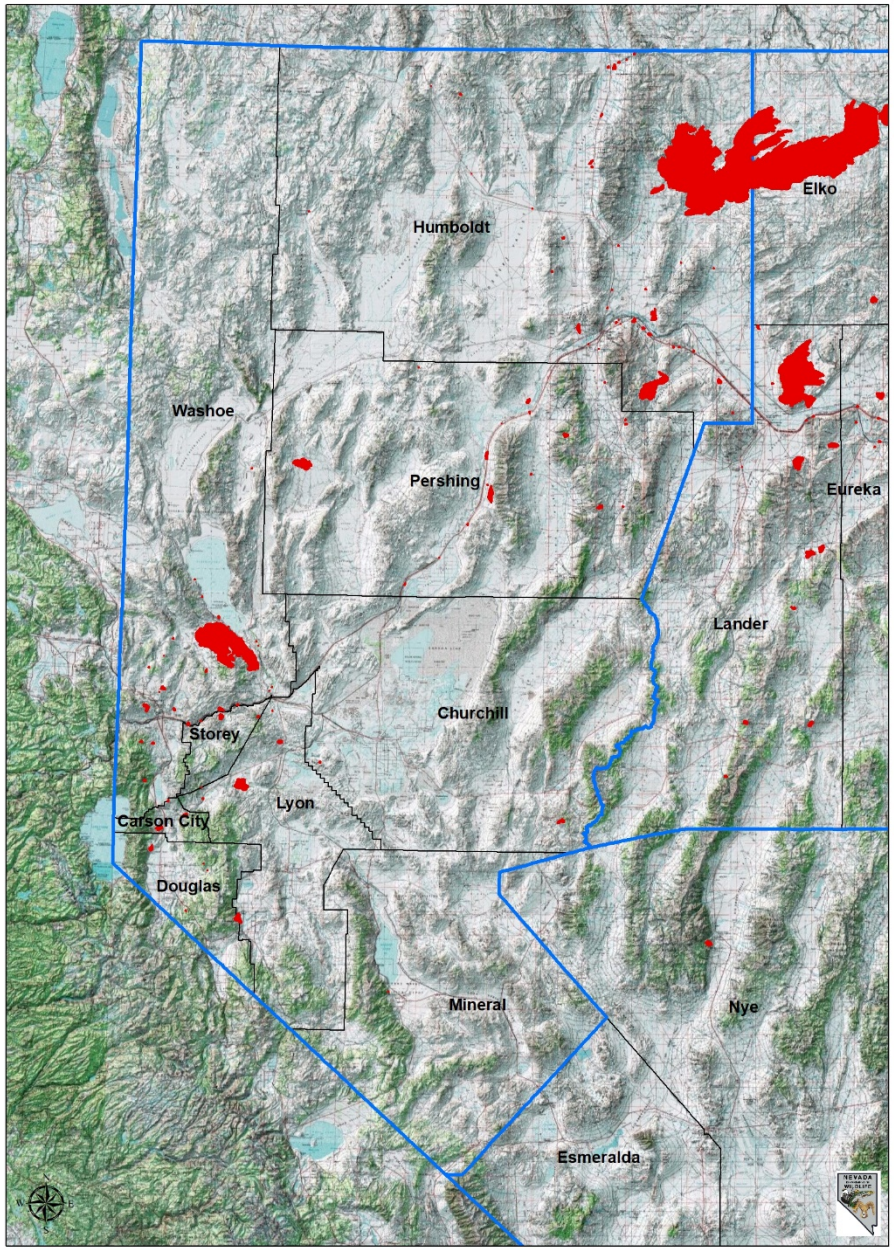

2018 Wildfires
NDOW Western Region

1:1,350,000

0 12.5 25 50
Miles

NAD 1983 UTM Zone 11N

2018 Wildfire

V:\ActiveProjects\Habitat\Turner_Lee\Fires ALL YEARS\2018\Fire_Perimeters_2018_11X17_P.mxd

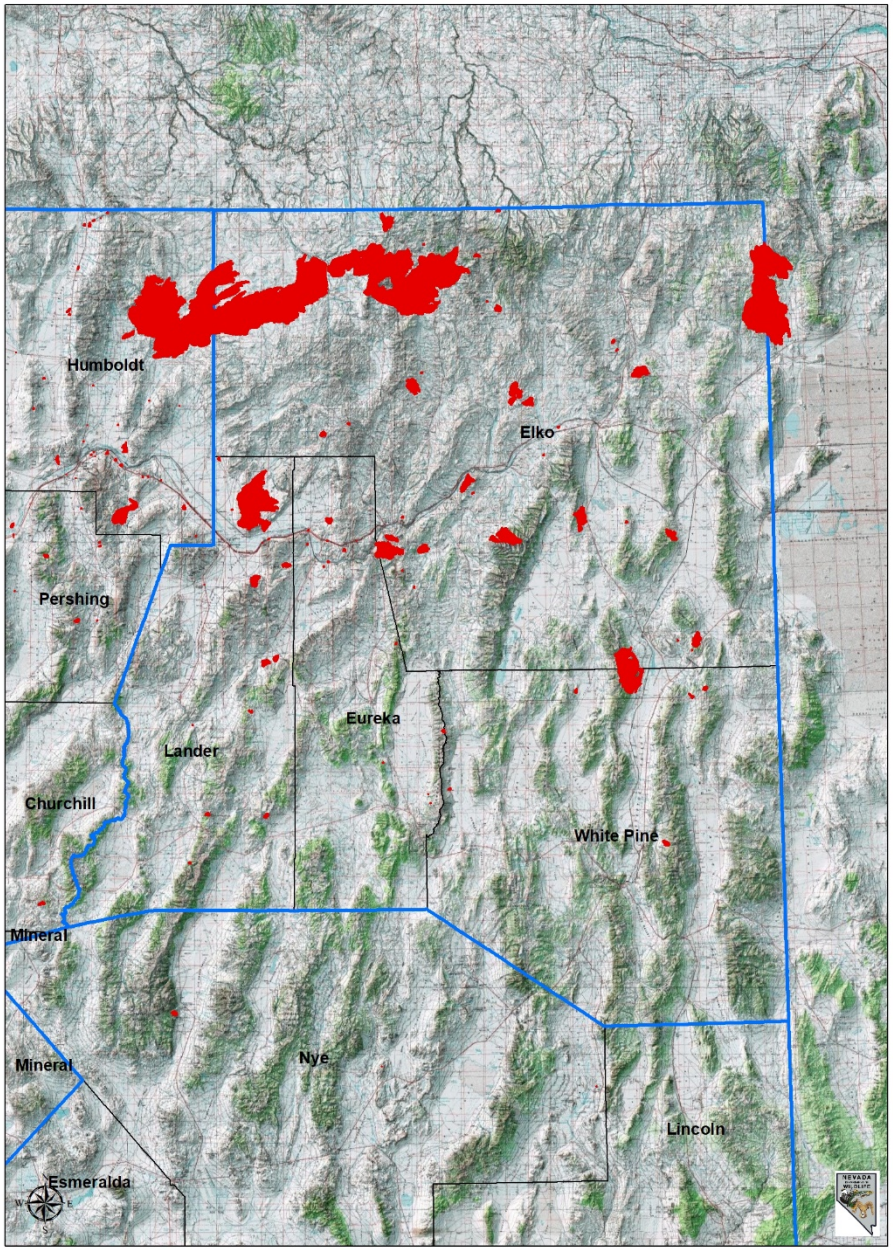

2018 Wildfires
NDOW Eastern Region

1:1,500,000

0 15 30 60
Miles

NAD 1983 UTM Zone 11N

2018 Wildfire

V:\ActiveProjects\Habitat\Turner_Lee\Fires ALL YEARS\2018\Fire_Perimeters_2018_11X17_P.mxd

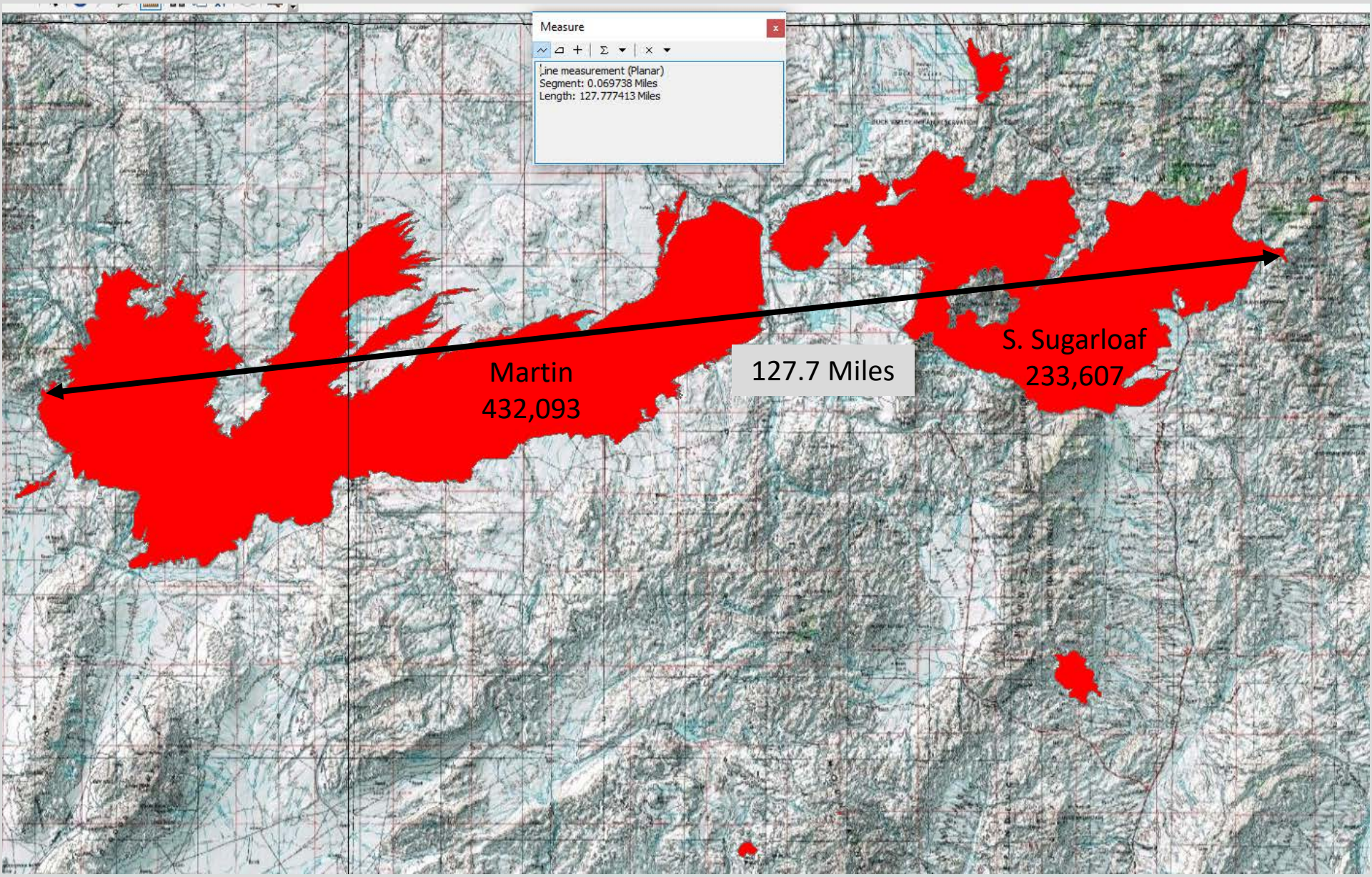
Measure
Line measurement (Planar)
Segment: 0.069738 Miles
Length: 127.777413 Miles
Martin
432,093
127.7 Miles
S. Sugarloaf
233,607

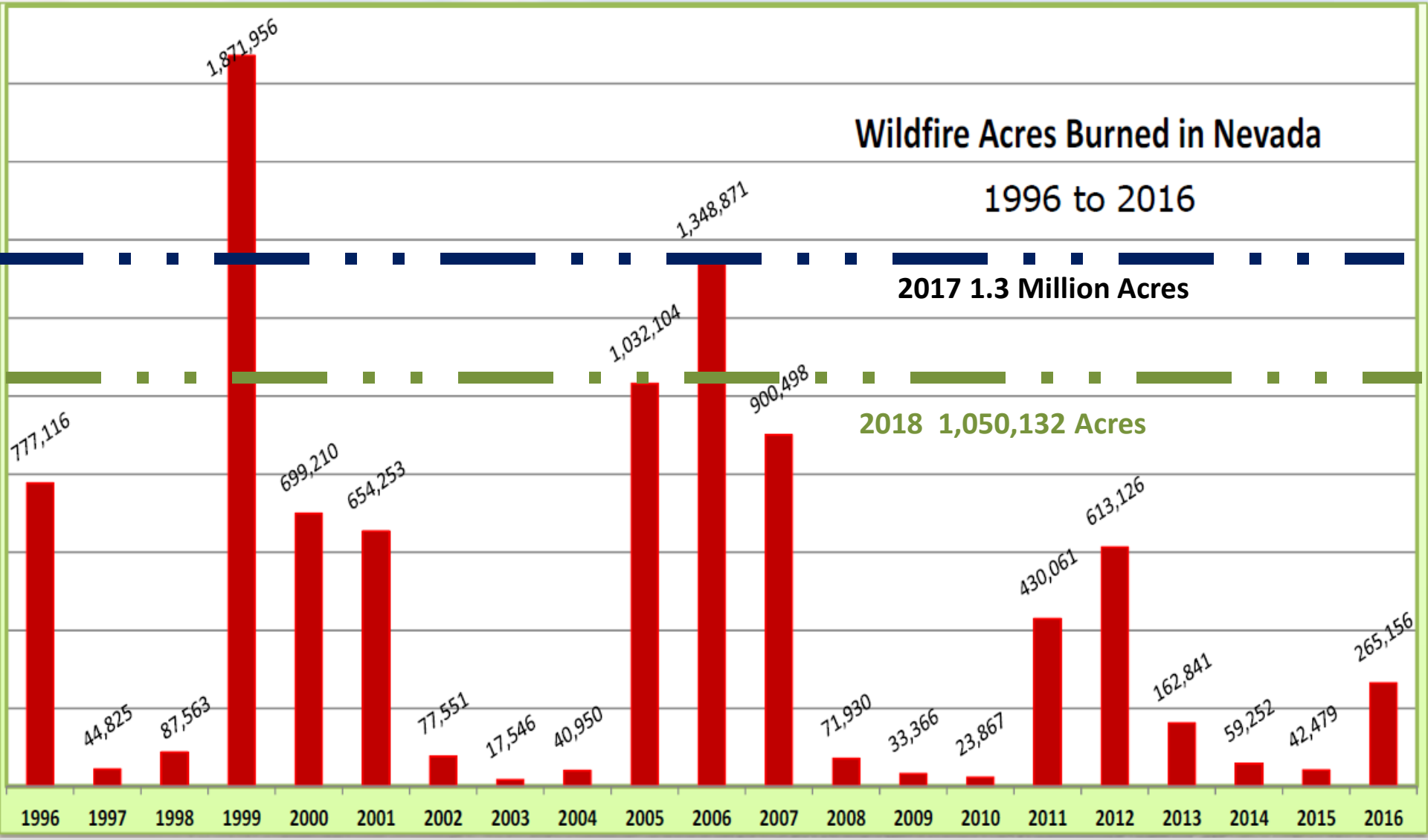
Wildfire Acres Burned in Nevada
1996 to 2016
2017 1.3 Million Acres
2018 1,050,132 Acres
777,116
44,825
87,563
1,871,956
699,210
654,253
77,551
17,546
40,950
1,032,104
1,348,871
900,498
71,930
33,366
23,867
430,061
613,126
162,841
59,252
42,479
265,156
1996
1997
1998
1999
2000
2001
2002
2003
2004
2005
2006
2007
2008
2009
2010
2011
2012
2013
2014
2015
2016

Sage Grouse Impacts

Sage grouse leks burned

- 36 Active
- 16 Pending Active
- 11 Inactive
- 2 Historic

Sage grouse habitat burned

- 650,000 priority acres
- 295,000 general acres

Largely focused in NDOW ER

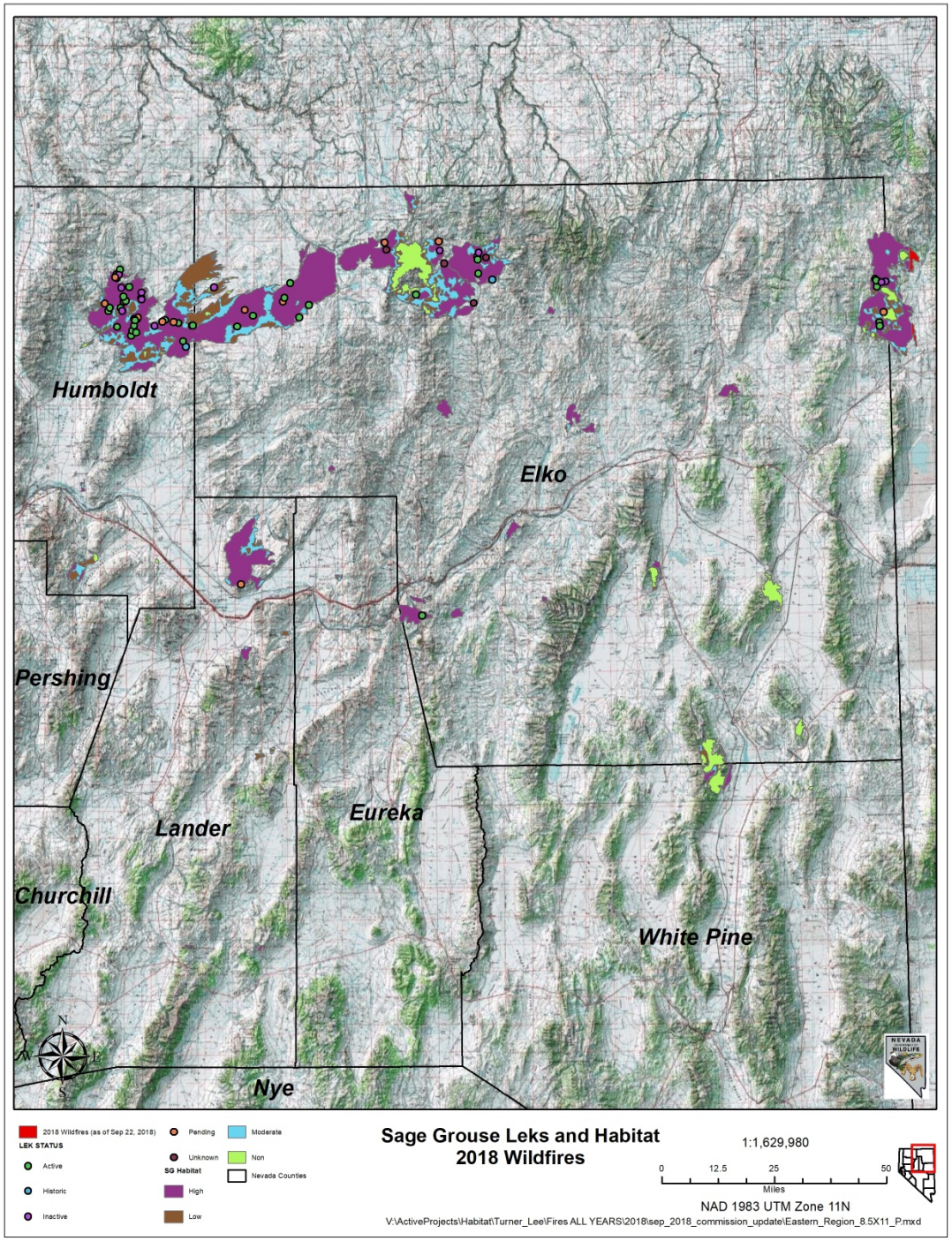

2018 Fire Rehabilitation Funding Projections

2018 Priority Fires
Eastern Region
Hogan Fire
Martin Fire East
Bruneau/Cat Creek
Goose Creek Fire
Hogan Fire
Range/Owl Fires
Sheep Creek Fire
Paine Fire
Echo Fire
Power Fire
Stag Fire
HD Fire
Owyhee Fire
Willow Fire
Boone Springs Fire
Sampson Creek
Spring Fire
Western Region
Martin Fire West
Antelope Fire
Perry Fire

Heritage	$100,000.00
Dream Tag	$250,000.00
Other NDOW Funds Requested	$748,957.10
Other NDOW Funds Obligated	$1,476,769.19
NGO Obligated	$305,430.00
NGO Requested	$70,000.00
SUM	$2,951,156.29

- Fire Restoration:

- $1.12 million of seed purchased during three seed buys
- 25,000 acres will be treated with herbicide already purchased
- NDOW is working with private landowners within the:
  - Sugarloaf,
  - Range 2 (Lamoille Canyon),
  - Sheep Creek, and
  - Martin fires to assist with seeding and herbicide application
- NDOW has garnered $2.9 million for 2018 fire restoration to-date

DIRECTION
70 deg(T)
11T 505889
4537819
ACCURACY 5 m
DATUM WGS84
Izzenhood Basin
Stipa
2018-06-06
13:19:17-07:00

DIRECTION
207 deg(T)

Total funding $2.3 million
Across 43,000 acres

2017 Priority Fires
Eastern Region
Rooster
Hotpot (south strip)
Delano
Cole Creek
Oil Well
Cottonwood
Tabor Flats
Transfer Fire
South Steptoe Bald
Herbicide Purchase
Western Region
Long Valley
Hot Springs
Bravo 17
Tungsten
Draw

Izzenhood Rehab

UTM: 11S
399966mE 4341660mN
Elevation: 7551.61ft
Accuracy: 15.1ft
Azimuth: 263° (W)
Pitch: 7.6° (-5.5°)
Time: 08-30-2018 11:19
Note: bravo 17 _402
Powered by AngleCam

Questions?